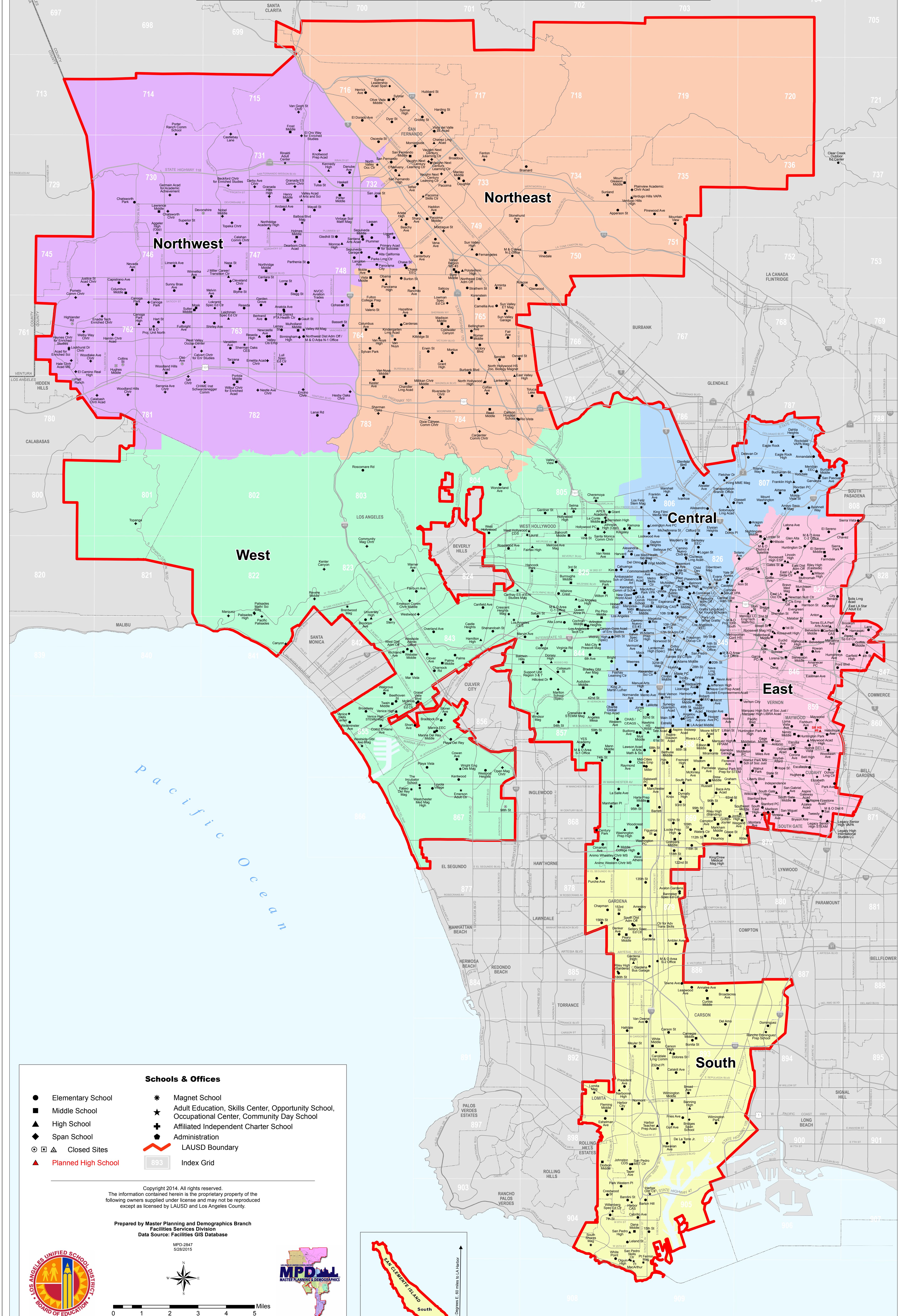


LOCAL DISTRICTS

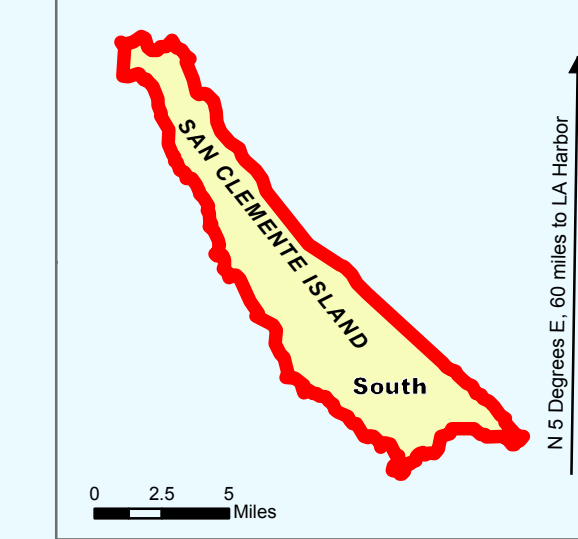
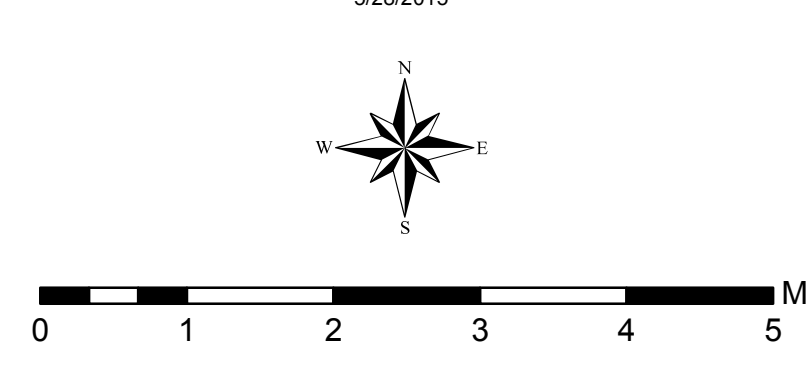


Index	Index	Index	Index	Index	Index
697	698	699	700	701	702
703	704	705	706	707	708
709	710	711	712	713	714
715	716	717	718	719	720
721	722	723	724	725	726
727	728	729	730	731	732
733	734	735	736	737	738
739	740	741	742	743	744
745	746	747	748	749	750
751	752	753	754	755	756
757	758	759	760	761	762
763	764	765	766	767	768
769	770	771	772	773	774
775	776	777	778	779	780
781	782	783	784	785	786
787	788	789	790	791	792
793	794	795	796	797	798
799	800	801	802	803	804
805	806	807	808	809	810
811	812	813	814	815	816
817	818	819	820	821	822
823	824	825	826	827	828
829	830	831	832	833	834
835	836	837	838	839	840
841	842	843	844	845	846
847	848	849	850	851	852
853	854	855	856	857	858
859	860	861	862	863	864
865	866	867	868	869	870
871	872	873	874	875	876
877	878	879	880	881	882
883	884	885	886	887	888
889	890	891	892	893	894
895	896	897	898	899	900
901	902	903	904	905	906
907	908	909	910	911	912
913	914	915	916	917	918
919	920	921	922	923	924
925	926	927	928	929	930
931	932	933	934	935	936
937	938	939	940	941	942
943	944	945	946	947	948
949	950	951	952	953	954
955	956	957	958	959	960
961	962	963	964	965	966
967	968	969	970	971	972
973	974	975	976	977	978
979	980	981	982	983	984
985	986	987	988	989	990
991	992	993	994	995	996
997	998	999	1000		

- ### Schools & Offices
- Elementary School
 - Middle School
 - ▲ High School
 - ◆ Span School
 - Closed Sites
 - ▲ Planned High School
 - ★ Magnet School
 - ★ Adult Education, Skills Center, Opportunity School, Occupational Center, Community Day School
 - ★ Affiliated Independent Charter School
 - Administration
 - LAUSD Boundary
 - 893 Index Grid

Copyright 2014. All rights reserved. The information contained herein is the proprietary property of the following owners supplied under license and may not be reproduced except as licensed by LAUSD and Los Angeles County.

Prepared by Master Planning and Demographics Branch
Facilities Services Division
Data Source: Facilities GIS Database



The areas shown are geographic representations of the schools within a district. This map is not intended to represent specific boundaries for district.